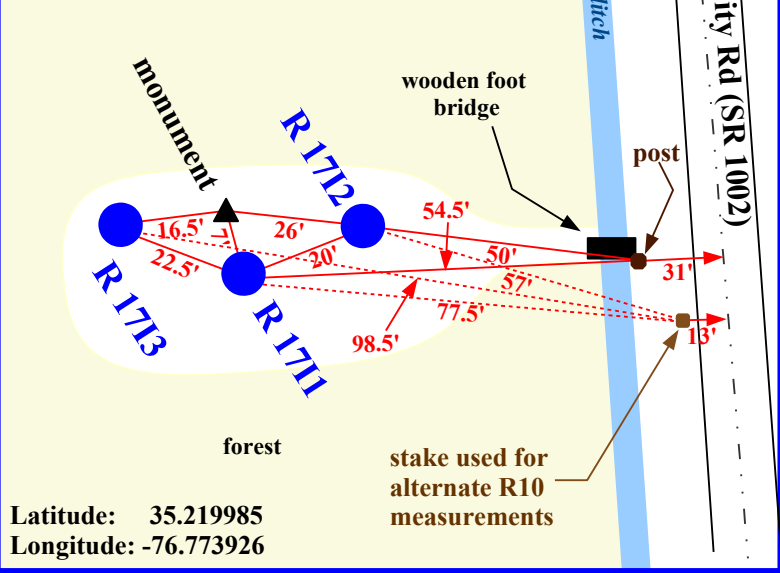


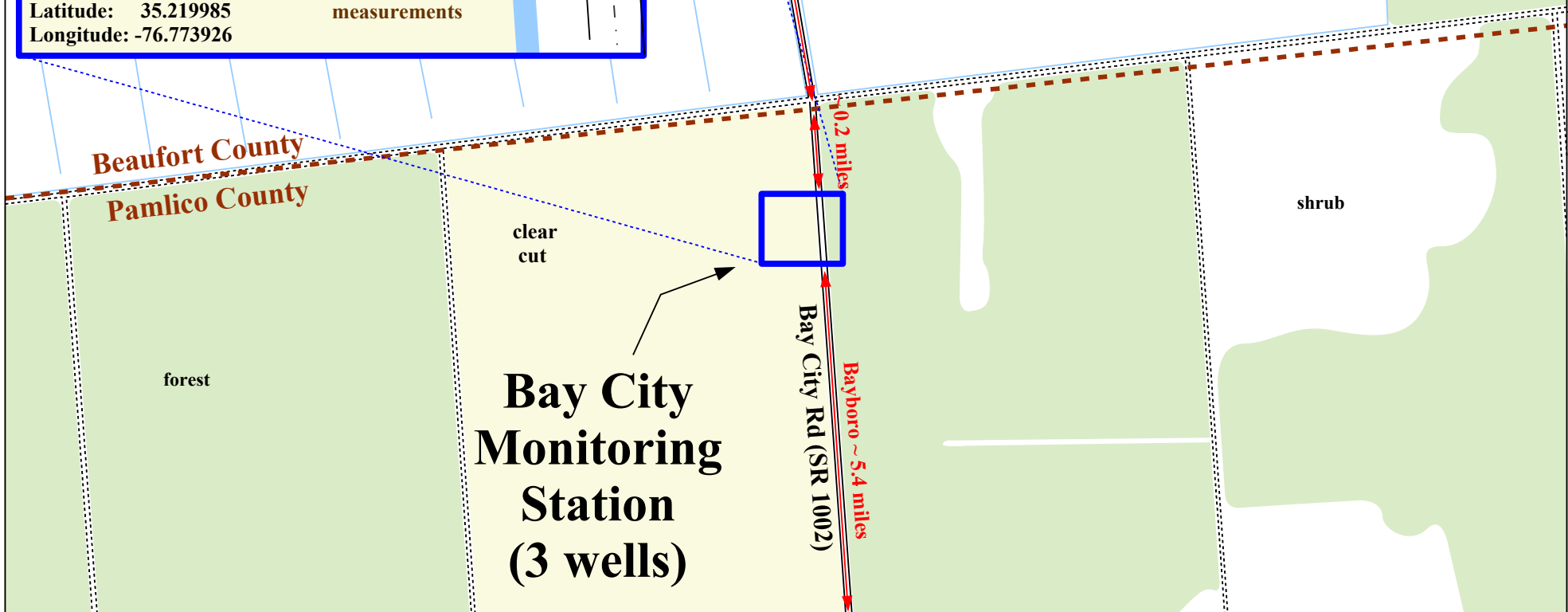

R10 Monument
Coordinates (01-19-2016)
Latitude: 35.219952
Longitude: -76.773930



Latitude: 35.219985
Longitude: -76.773926

Site Map
North Carolina
Monitoring Well Network
Bay City Site, R 171
North of Bayboro, Pamlico County, NC

NOTE: This map is for informational purposes only. It does not authorize any party to enter onto any lands depicted herein.



500 ft